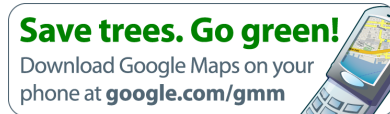






















Directions to Japan
7,989 mi – about 35 days 4 hours



Mountain View Ave, Los Angeles, CA 90066

- | | | |
|--|---|-------------------------------|
| | 1. Head southwest on Lawler St toward Grand View Blvd | go 272 ft
total 272 ft |
| | 2. Turn right at Grand View Blvd
About 1 min | go 0.4 mi
total 0.4 mi |
| | 3. Turn left at Stanwood Dr | go 446 ft
total 0.5 mi |
| | 4. Turn right at S Bundy Dr/S Centinela Ave
Continue to follow S Bundy Dr
About 2 mins | go 0.9 mi
total 1.4 mi |
| | 5. Turn right to merge onto I-10 E/Santa Monica Fwy E
About 1 min | go 0.3 mi
total 1.8 mi |
| | 6. Take exit 3A to merge onto I-405 N toward Sacramento
About 20 mins | go 20.1 mi
total 21.8 mi |
| | 7. Continue on I-5 N
About 4 hours 11 mins | go 287 mi
total 309 mi |
| | 8. Take the exit onto I-5 N toward Stockton/Sacramento
Passing through Oregon
Entering Washington
About 12 hours 45 mins | go 827 mi
total 1,136 mi |
| | 9. Take exit 168B for State Hwy 520 toward Bellevue/Kirkland | go 0.3 mi
total 1,136 mi |
| | 10. Merge onto WA-520 E | go 0.5 mi
total 1,137 mi |
| | 11. Take the Montlake Blvd exit | go 0.2 mi
total 1,137 mi |
| | 12. Turn left at E Montlake Pl E/WA-513
About 1 min | go 0.4 mi
total 1,138 mi |
| | 13. Turn left at NE Pacific St
About 2 mins | go 0.7 mi
total 1,138 mi |
| | 14. Continue on NE Northlake Way | go 0.2 mi
total 1,138 mi |
| | 15. Turn left to stay on NE Northlake Way
About 2 mins | go 1.0 mi
total 1,140 mi |
| | 16. Kayak across the Pacific Ocean
Entering Hawaii
About 14 days 5 hours | go 2,756 mi
total 3,896 mi |
| | 17. Slight right at Turtle Bay Hilton | go 0.1 mi
total 3,896 mi |

	18. Turn left at Kuilima Dr About 2 mins	go 0.5 mi total 3,896 mi
	19. Turn right at HI-83 About 19 mins	go 10.5 mi total 3,907 mi
	20. Continue on Joseph P Leong Hwy About 3 mins	go 1.9 mi total 3,909 mi
	21. Slight right at HI-99/N Kamehameha Hwy Continue to follow N Kamehameha Hwy About 14 mins	go 8.6 mi total 3,917 mi
	22. Merge onto I-H2 S via the ramp to Honolulu About 9 mins	go 8.2 mi total 3,926 mi
	23. Merge onto I-H1 E About 5 mins	go 4.5 mi total 3,930 mi
	24. Take exit 13B to merge onto I-H201 E About 6 mins	go 4.7 mi total 3,935 mi
	25. Continue on I-H1 E About 5 mins	go 3.8 mi total 3,939 mi
	26. Take exit 23 for Punahou St	go 0.2 mi total 3,939 mi
	27. Turn right at Punahou St	go 0.1 mi total 3,939 mi
	28. Turn right at S Beretania St	go 0.1 mi total 3,939 mi
	29. Turn left at Kalakaua Ave About 7 mins	go 1.9 mi total 3,941 mi
	30. Kayak across the Pacific Ocean Entering Japan About 20 days 0 hours	go 3,879 mi total 7,820 mi
	31. Continue straight About 5 mins	go 0.3 mi total 7,820 mi
	32. Turn right	go 184 ft total 7,820 mi
	33. Turn left toward 県道263号線 About 4 mins	go 0.2 mi total 7,821 mi
	34. Turn left toward 県道263号線 About 1 min	go 0.2 mi total 7,821 mi
	35. Turn right at 県道263号線 About 2 mins	go 0.3 mi total 7,821 mi
	36. Slight left to stay on 県道263号線	go 200 ft total 7,821 mi
	37. Turn left to stay on 県道263号線 About 1 min	go 0.3 mi total 7,821 mi
	38. Turn right at 国道125号線 About 3 mins	go 0.4 mi total 7,822 mi

- | | | |
|---|--|------------------------------|
|  | 39. Turn left at 国道354号線
About 1 min | go 0.4 mi
total 7,822 mi |
|  | 40. Slight left to stay on 国道354号線
About 6 mins | go 2.0 mi
total 7,824 mi |
|  | 41. Turn right to stay on 国道354号線
About 4 mins | go 1.0 mi
total 7,825 mi |
| | 42. Take the ramp to 常磐自動車道
Toll road | go 0.3 mi
total 7,825 mi |
|  | 43. Keep left at the fork, follow signs for 東京 and merge onto 常磐自動車道
Toll road
About 29 mins | go 23.8 mi
total 7,849 mi |
| | 44. Take exit 三郷 J C T toward 三郷出口・外環・松戸・大泉
Toll road | go 0.3 mi
total 7,849 mi |
|  | 45. Keep right at the fork, follow signs for 三郷西出口・外環・大泉
Toll road | go 0.2 mi
total 7,850 mi |
|  | 46. Take exit 高速三郷 I C on the right toward 外環・大泉
Toll road
About 1 min | go 0.7 mi
total 7,850 mi |
| | 47. Merge onto 東京外環自動車道
Toll road
About 21 mins | go 17.3 mi
total 7,868 mi |
| | 48. Take exit 高速大泉 I C toward 関越道・新潟
Toll road
About 1 min | go 0.9 mi
total 7,869 mi |
| | 49. Merge onto 関越自動車道
Toll road
About 58 mins | go 47.7 mi
total 7,916 mi |
| | 50. Take exit 藤岡 J C T toward 上信越道・藤岡・長野
Toll road
About 1 min | go 0.7 mi
total 7,917 mi |
| | 51. Merge onto 上信越自動車道
Toll road
About 1 hour 6 mins | go 54.3 mi
total 7,971 mi |
| | 52. Take exit 高速東部湯の丸 I C toward 県道81号線
Toll road | go 384 ft
total 7,971 mi |
|  | 53. Take exit 東部湯の丸 S A on the right toward 東部湯の丸出口
Toll road
About 1 min | go 0.6 mi
total 7,972 mi |
| | 54. Merge onto 県道81号線
About 3 mins | go 1.0 mi
total 7,973 mi |
|  | 55. Turn right at 国道18号線
About 7 mins | go 2.7 mi
total 7,976 mi |

- | | | |
|---|---|-----------------------------|
|  | 56. Turn left at 国道152号線
About 9 mins | go 2.9 mi
total 7,979 mi |
|  | 57. Turn left to stay on 国道152号線
About 20 mins | go 7.2 mi
total 7,986 mi |
|  | 58. Slight right at 中山道/国道142号線
About 2 mins | go 0.7 mi
total 7,987 mi |
|  | 59. Slight left at 国道152号線/大門街道
About 5 mins | go 1.7 mi
total 7,988 mi |
|  | 60. Slight left
About 2 mins | go 0.1 mi
total 7,988 mi |
|  | 61. Turn left
About 9 mins | go 0.5 mi
total 7,989 mi |

 Japan

These directions are for planning purposes only. You may find that construction projects, traffic, weather, or other events may cause conditions to differ from the map results, and you should plan your route accordingly. You must obey all signs or notices regarding your route.

Map data ©2009 , Tele Atlas, ZENRIN